



THE LOOP STEP BY STEP Around the Ster

From the **Quai de Pontruche**, join the cycle route along the **coastal path** behind **Tara 'Cantine de mer'**. Follow the coast and turn right to reach **Rue de la Corniche**. You can go as far as the **Goudoul rocks (1)**, also known as **'Karreck Creiz'**. Go back to rejoin the loop. Go straight ahead on **rue Joliot Curie**, then left on **rue du Docteur Fleming**. Turn right at the 3rd junction, **rue des Glénan**. At the end of the road, cross the path over the small green area to take **Rue du Général de Gaulle**. After 350 m, turn left onto rue de l'église, and at the roundabout, take the 2nd exit onto **rue Menez Viel**. Then take the first street on the right, **rue Marcel Cachin**, and turn left onto **rue Jules Verne**. Then turn left into **rue du 19 mars 1962**. At the give-way, you can turn right to take a break on the **banks of the Ster (5)**. If you do, retrace your steps and follow the route back to **rue Ménez Roz**. Continue straight ahead as far as the cemetery and, at the roundabout, join the cycle path on the right-hand side of the road. The cycle path becomes a cycle lane at the **Pont Plat car park**. At this point you can cross the **D102** carefully to follow the alternative route and discover some megaliths (**Kervignon (8)**, **Kerfuens (7)**, **Kervadol (6)**), otherwise continue on the cycle lane.

Whether you are coming from the alternative route or not, take the **rue de Saint-Alour** (main route, on the right before the roundabout coming from the cycle lane) or continue straight ahead towards the centre of **Plobannalec**. At the end of the **route de Saint-Alour**, keep to the right of the cycle lane to get back onto the route de Kerhoas at the second roundabout. Pedal through the woods until you reach the **Kerhoas manor house (11)**. Here you can take a break on the banks of the Ster. The loop continues on to **Hent Peniskin**. At the crossroads, turn right towards **Plonivel** and its shaded **chapel (12)**. Turn left and continue straight on towards **Kerlouargat**. Go straight on past a garage with blue doors and turn left at the end. Turn right at the next junction towards St Mélaire/Kerdalaë. Turn right at the Kerdalaë junction, with its reclining **menhir (14)** and **calvary**. Just before the calvary, turn right and then left at the end. Go down to the **Keralouët housing estate**, to reach the reservoir and turn right. At the roundabout, go straight ahead to reach **Pen Lann**. The coastal path offers a beautiful view over the **Ster (15)**. On your left, cross the bridge and turn left into rue Marcel Cachin. Go straight on, past La Poste, then Rue Pasteur. Take the first street on your right, **rue Romain Rolland**, and you will reach the **nautical centre (18)**. Cycle along the quays to get back to the starting point.

S/E : From the Quai de Pontruche to Lesconil or place du 19 mars 1962 to Plobannalec				
Level : Easy	Distance : 11,5 km	Duration : 1h20	Elevation gain : 100 + D	Recommended bike : Hybrid bike, mountain bike

A REMINDER OF GOOD PRACTICE

- Make sure you are properly equipped before setting off: check the condition of your bike (brakes, lights, tyres) and make sure you have everything you need for repairs.
- Wearing a helmet is compulsory for children under 12 and strongly recommended for adults. Yellow vests are recommended outside built-up areas.
- Share the road and respect the rules: pedestrian areas, pavement, etc.
- Respect private property.
- Do not leave any objects or rubbish behind.
- Respect the fragile balance of flora and fauna.

FIND YOUR WAY



Tourist office of the Pays bigouden sud


CONTACT US - +33 2 98 82 37 99
pbs@destination-paysbigouden.bzh

Live chat on

www.destination-paysbigouden.bzh


Find our opening times here



Do not litter 

Photos : A.Lamoureux / Pictos : Vague Graphique

Office de Tourisme
Pays Bigouden

la Bretagne qui découvre 



BIKE



3

Plobannalec-Lesconil

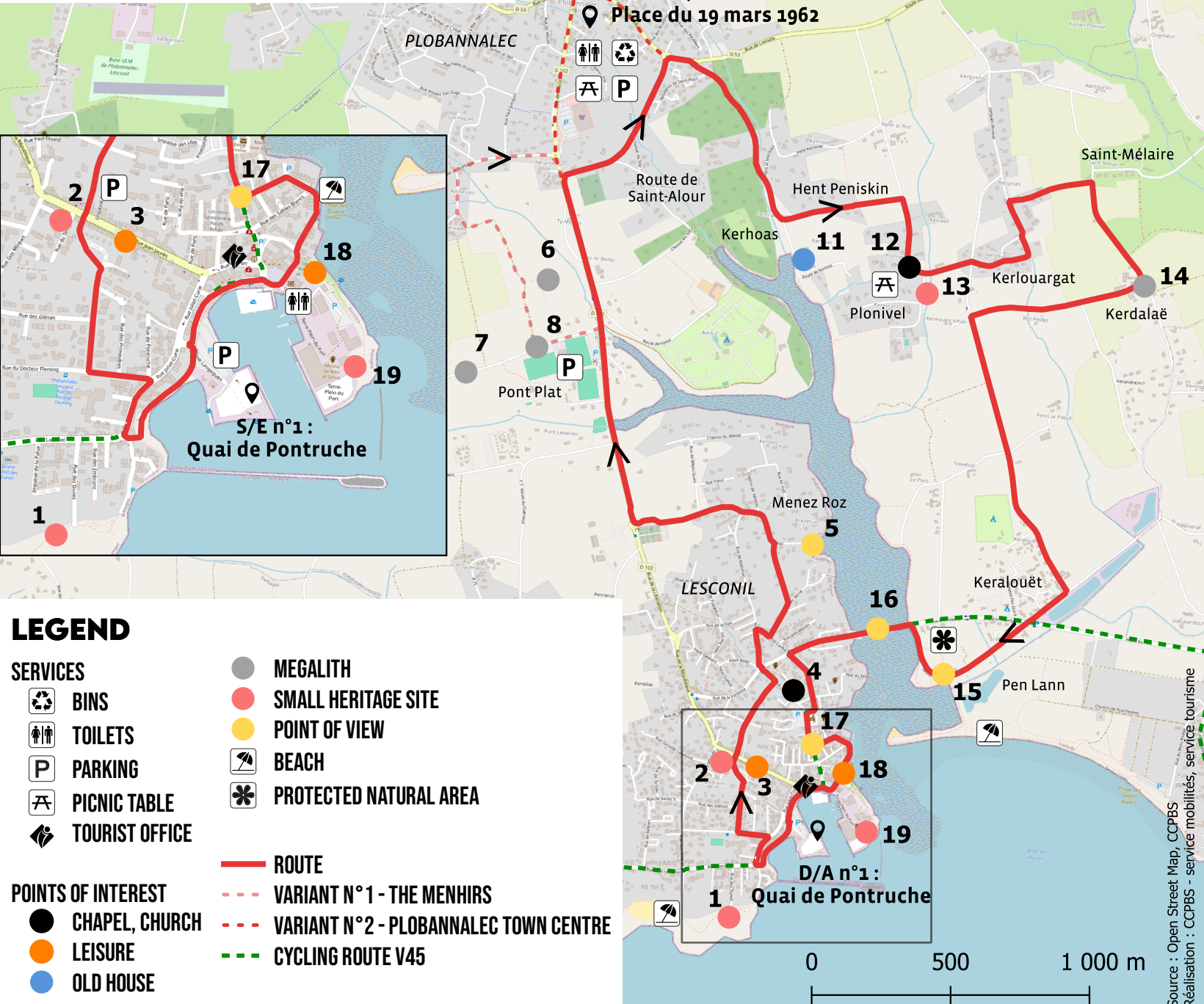


2026 - 2027

PLOBANNALEC-LESCONIL LOOP "AROUND THE STER"

ON THE WAY ...

- 1 - PORS AR FEUNTEUN LAVOIR AND GOUDOUL ROCKS
- 2 - TEMPLE OF THE ARTS
- 3 - LE COEUR SHIPYARD
- 4 - CHURCH OF NOTRE-DAME-DE-LA-MER
- 5 - VIEW OVER THE STER (MENEZ ROZ)
- 6 - KERVADOL DOLMEN
- 7 - KERFUENS DOLMENS
- 8 - KERVIGNON DOLMEN
- 9 - SAINT ALOUR CHURCH
- 10 - GATE OF THE FORMER PRESBYTERY (TOWN HALL)
- 11 - KERHOAS MANOR HOUSE
- 12 - PLONIVEL CHAPEL
- 13 - PLONIVEL FOUNTAIN
- 14 - KERALAË RECUMBENT MENHIR
- 15 - PENN AL LANN COASTAL PATH
- 16 - VIEW OVER THE STER (CAUSEWAY)
- 17 - ALLEYWAYS OF THE PORT OF LESCONIL
- 18 - NAUTICAL AND OUTDOOR CENTRE
- 19 - MEN AR GROAS LIGHTHOUSE



All points of interest are located within 500 m of the loop route.